

Dedicated to the memory of
my beloved aunts Mrs. Sandhya
Palit and Ms. Jyotsna Sen
whose blessings were my
inspiration to undertake this
work.

ACKNOWLEDGEMENTS

I acknowledge my indebtedness to my Supervisor ^{and} Guide, Dr. B.P. Misra, Professor, Centre For Himalayan Studies, North Bengal University, for his abiding interest, encouragement and advice, without which the compilation of this work would not have been possible.

I am also grateful for the co-operation and help that I received from the officials of the National Archives of India, New Delhi, which enabled me to consult the various documents available.

Thanks are also due to the Director and Staff of the West Bengal State Archives, Calcutta for their endeavour to make available to me the information I sought. In particular I thank Ms. Archana Mondol for her valuable assistance in providing me with certain data, which would otherwise have been difficult to obtain.

The staff and officials of the National Library in Calcutta, also helped me considerably in my search for various books and journals. I thank them all.

The staff of the North Bengal University Library also provided valuable help by locating and procuring, otherwise missing books.

My grateful thanks are also due to all the teaching, as well as non teaching members of the Centre For Himalayan Studies, North Bengal University, whose spontaneous help and advice I shall always remember. In particular I thank Sri J.M.Majumdar, Documentation Officer, and Sri D.Boot, Cartographer, who has assisted me in drawing the maps.

Special thanks are due to my colleague Sri Gurudas Das whose encouragement and inspiration was always there, and who rendered enormous help, especially in the later stages of the work.

My grateful thanks also go to my aunts, Mrs. Neela Dutta and Mrs. Sujata Sen for providing me with comfortable lodgings during my stay in Delhi and Calcutta for purposes of work, and also for their interest and blessings.

Sri S.Chowdhury helped me considerably by typing out the rough draft of the thesis, and Sri Chanchal Kumar Pal provided ample help by typing out the final draft to the best of his ability.

Lastly to my parents and to my sister and brother-in-law, I do owe a deep sense of gratitude for their moral support, help and encouragement, which helped to lighten the dark moments I underwent during the course of this work.

Dated 4-3-91.
North Bengal University
Darjeeling

Suparna Sen
(Suparna Sen)

BHUTAN AND ITS NEIGHBOURHOOD

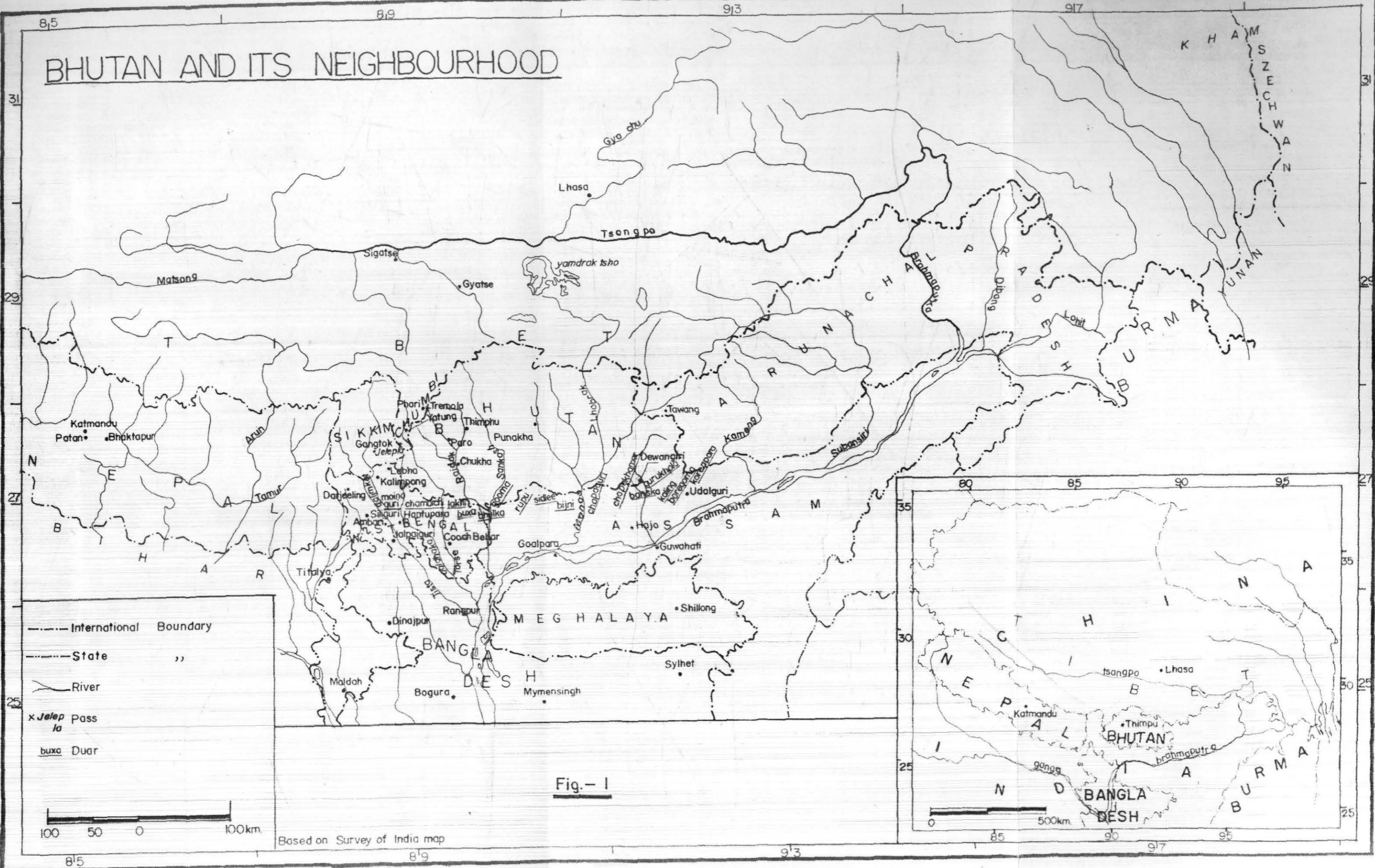


Fig. - I

Based on Survey of India map

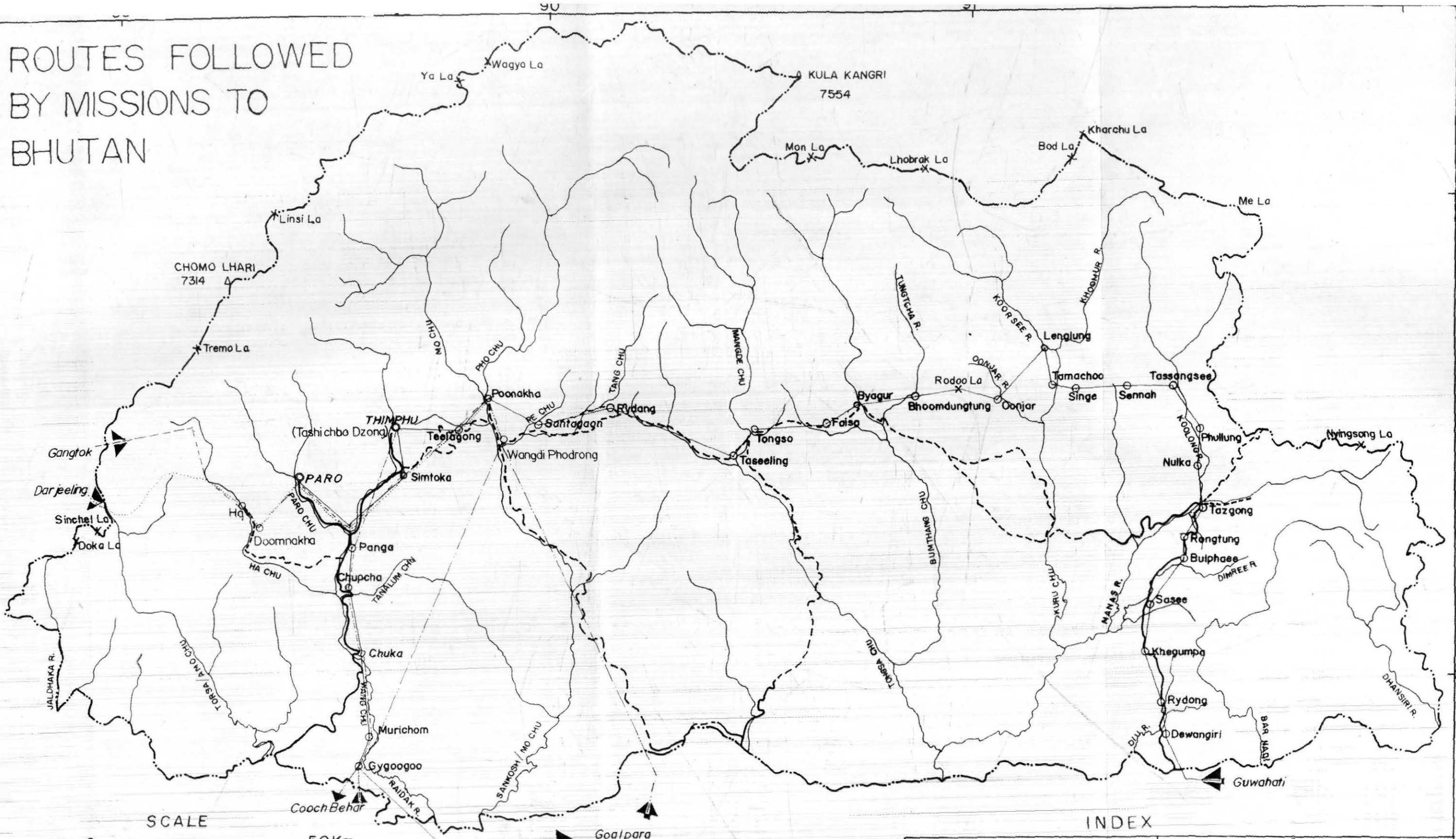
ROUTES FOLLOWED BY MISSIONS TO BHUTAN

28°

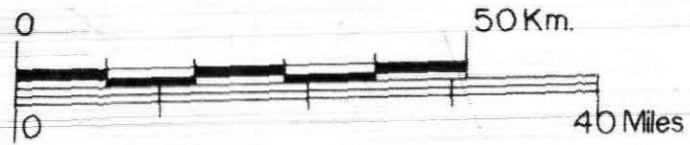
28°

27°

27°



SCALE



INDEX

River	Pemberton
Peak	Eden
Pass	White
Present Road	Bogle and Turner
	Bose

Fig. — 2

Based on Survey of India map

89°

90°

91°

92°