

BHUTAN AND ITS NEIGHBOURHOOD

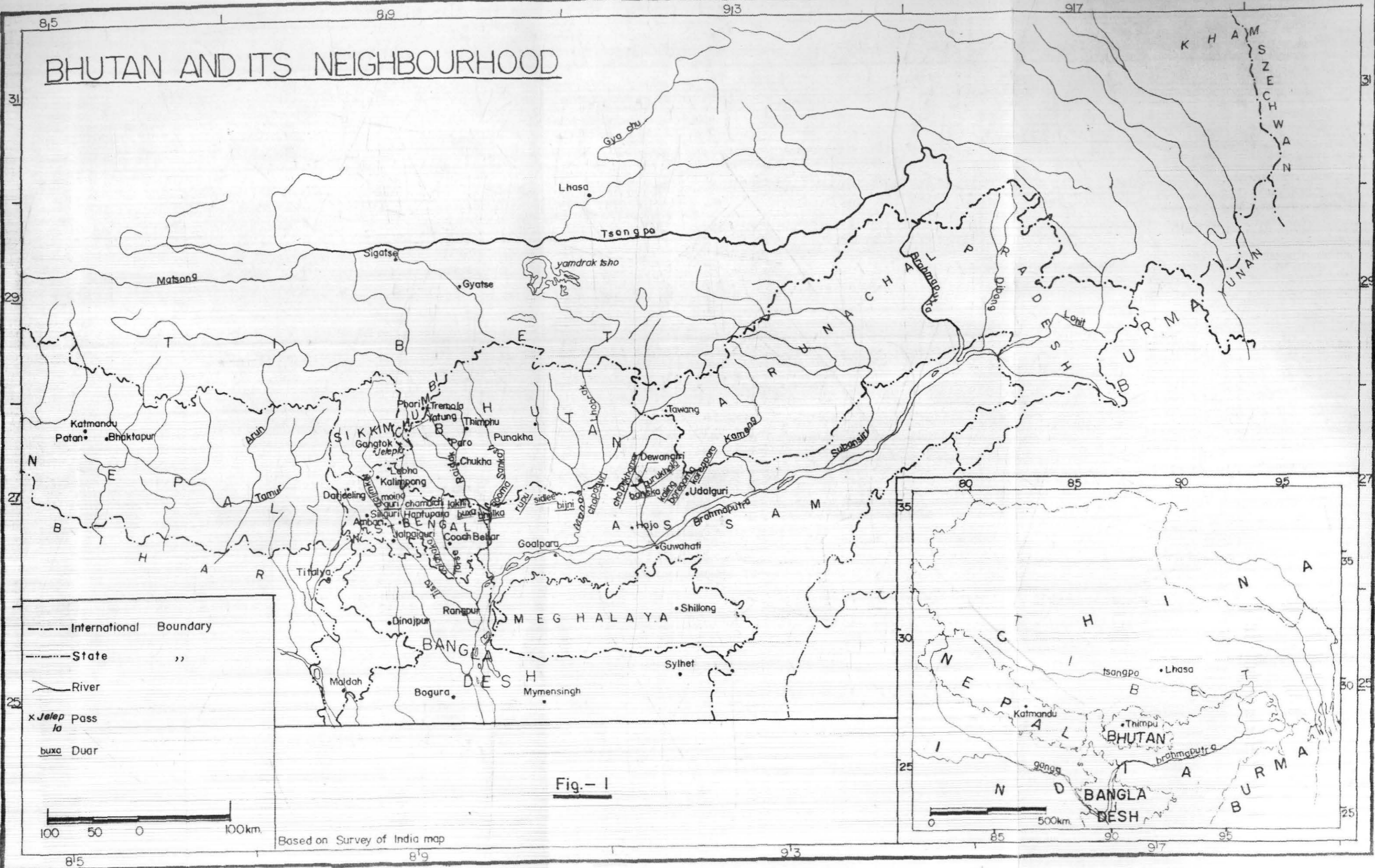


Fig. - I

Based on Survey of India map

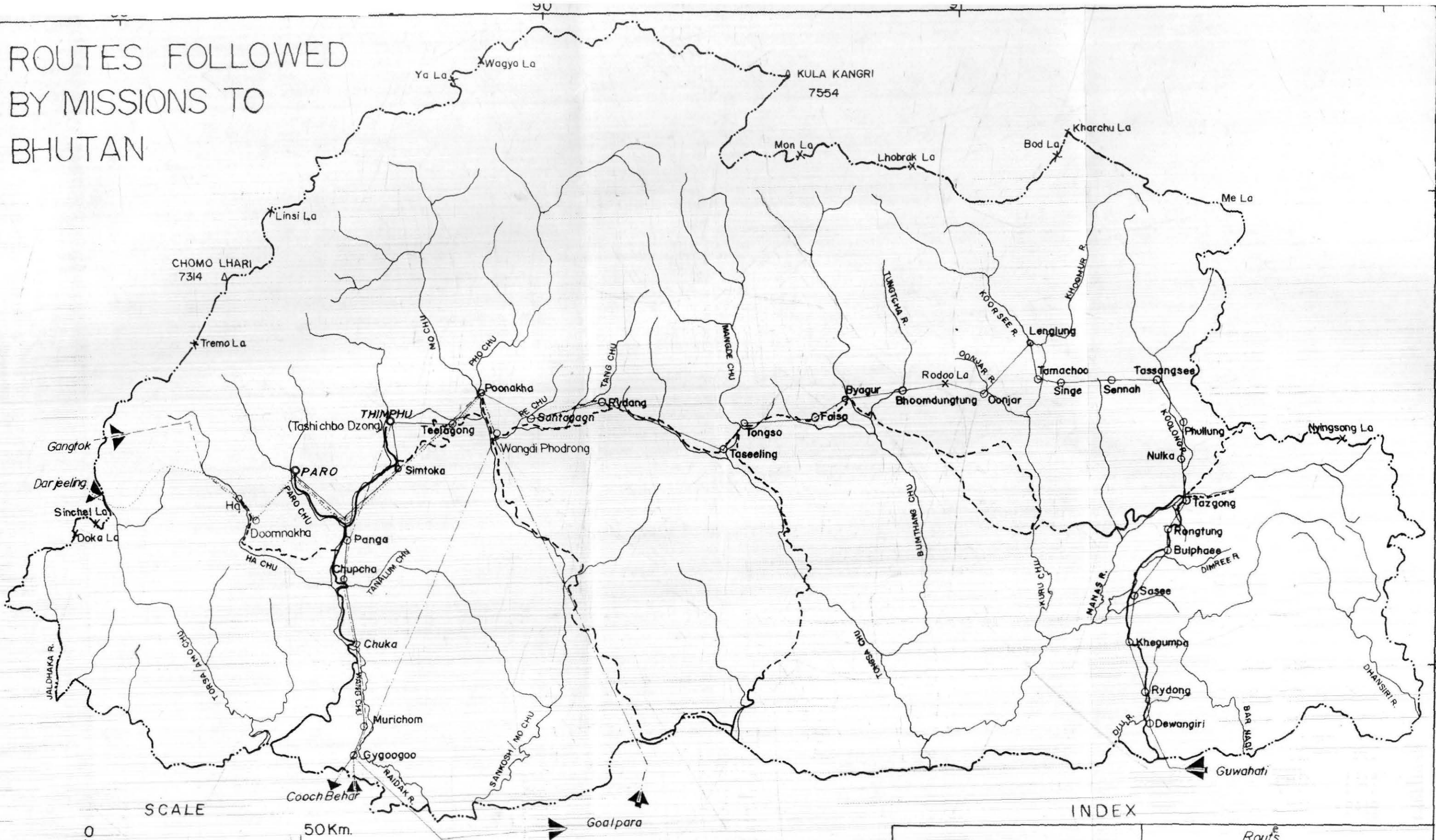
ROUTES FOLLOWED BY MISSIONS TO BHUTAN

28°

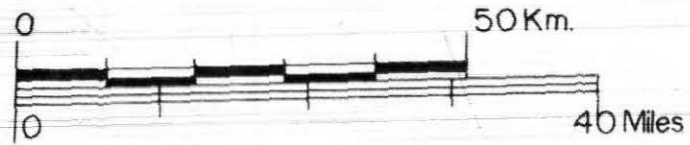
28°

27°

27°



SCALE



INDEX

River	<i>Routes</i>
Peak	— Pemberton
Pass	- - - Eden
Present Road White
	- · - · Bogle and Turner
	— Bose

Fig. — 2

Based on Survey of India map

89°

90°

91°

92°